

The Miami University Board of Trustees established the Miami Natural Areas to be preserved and protected in perpetuity for approved uses in education, research, recreation and observation. The Natural Areas Committee is responsible for overseeing and managing the Natural Areas, which includes 15 miles of hiking trails for public use.

“to be preserved and protected in perpetuity”

The Natural Areas encompass over 1000 acres. Much of this land was donated to the University. We owe a debt of thanks to those who made this sanctuary of tranquility possible. They include: Dorothy R. Amos, William Amos, Dr. Joseph M. Bachelor, Michael and Noreen Beck, Mr. and Mrs. Stuart Fitton, Dr. Robert A Hefner, Paul and Edith Kramer, Joseph and Sara Marcum, Dr. and Mrs. Roy Reinhart and Fred C. Yager.

“15 miles of hiking trails for public use”



For questions regarding educational, research or donor opportunities, contact:

Dr. Douglas H. Taylor
Chair, Natural Areas Committee
Department of Zoology
(513) 529-3100
taylordh@muohio.edu


For questions or comments regarding trails, contact:

James E. Reid
Field Manager, Natural Areas
(513) 524-2197
reidje@muohio.edu
www.muohio.edu/naturalareas



**MIAMI
UNIVERSITY**

Miami University Natural Areas Hiking Trail Map

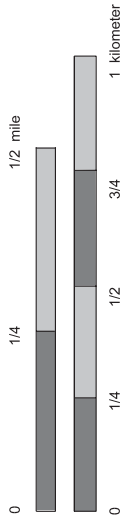


The Miami University community and public are invited to enjoy the recreational and educational benefits of the trail system.

Please Remember:

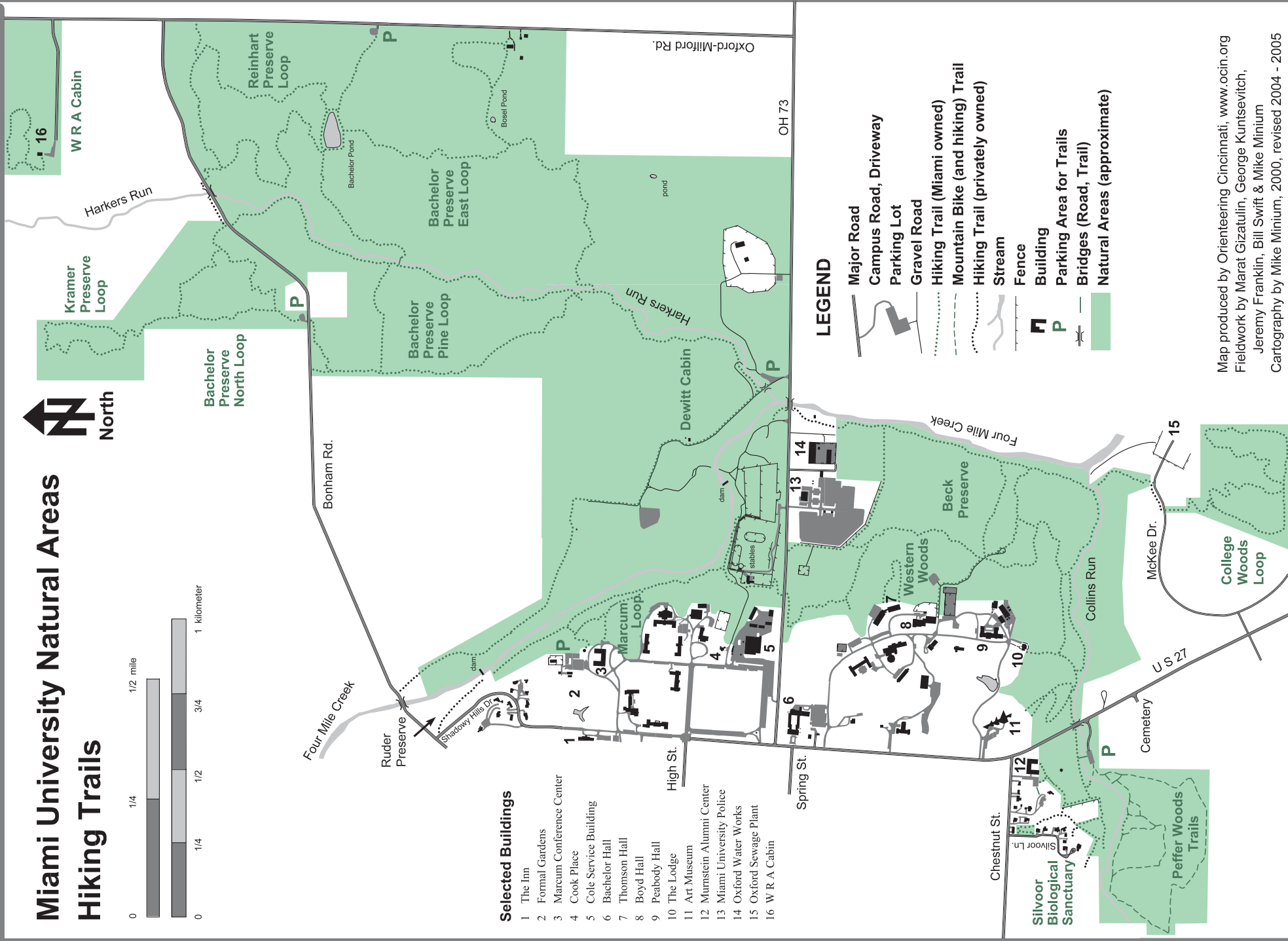
The areas are closed at dark, protect plants and animals, remain on the trails, and do not litter or build fires. Hunting and camping are not permitted. Bicycling only in designated areas. Foot traffic only. Report violations to Miami Police 529-2222.

Miami University Natural Areas Hiking Trails



Selected Buildings

- 1 The Inn
- 2 Formal Gardens
- 3 Marcum Conference Center
- 4 Cook Place
- 5 Cole Service Building
- 6 Bachelor Hall
- 7 Thomson Hall
- 8 Boyd Hall
- 9 Peabody Hall
- 10 The Lodge
- 11 Art Museum
- 12 Murnstein Alumni Center
- 13 Miami University Police
- 14 Oxford Water Works
- 15 Oxford Sewage Plant
- 16 W.R.A. Cabin



LEGEND

- Major Road
- Campus Road, Driveway
- Parking Lot
- Gravel Road
- Hiking Trail (Miami owned)
- Mountain Bike (and hiking) Trail
- Hiking Trail (privately owned)
- Stream
- Fence
- Building
- P Parking Area for Trails
- Bridges (Road, Trail)
- Natural Areas (approximate)

Map produced by Orienteering Cincinnati, www.ocin.org
 Fieldwork by Marat Gizatulin, George Kuntsevitch,
 Jeremy Franklin, Bill Swift & Mike Minium
 Cartography by Mike Minium, 2000, revised 2004 - 2005