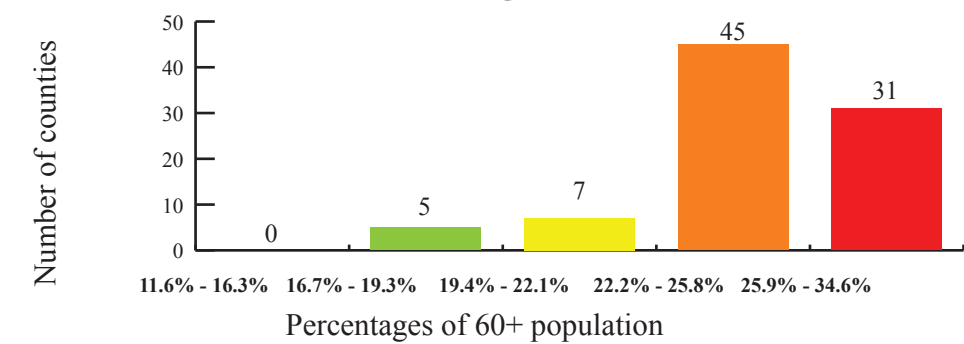
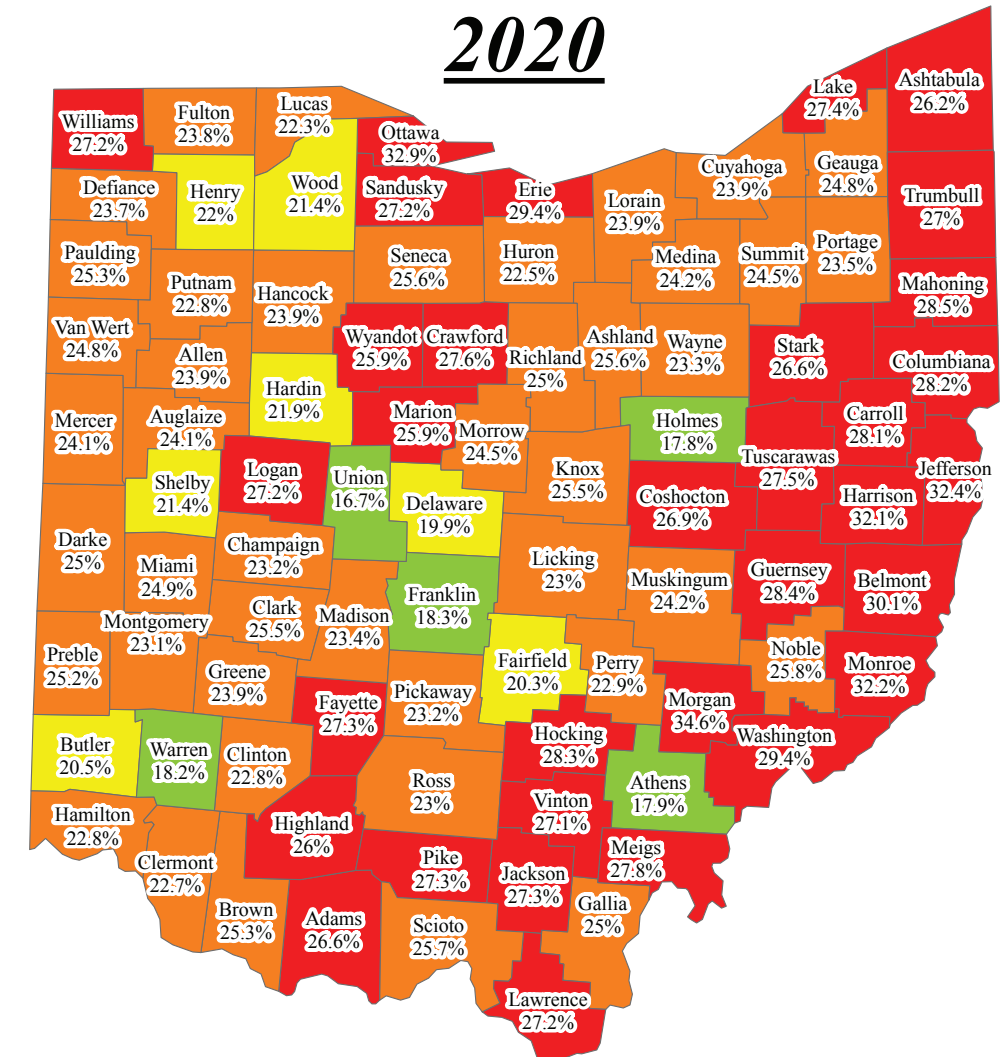
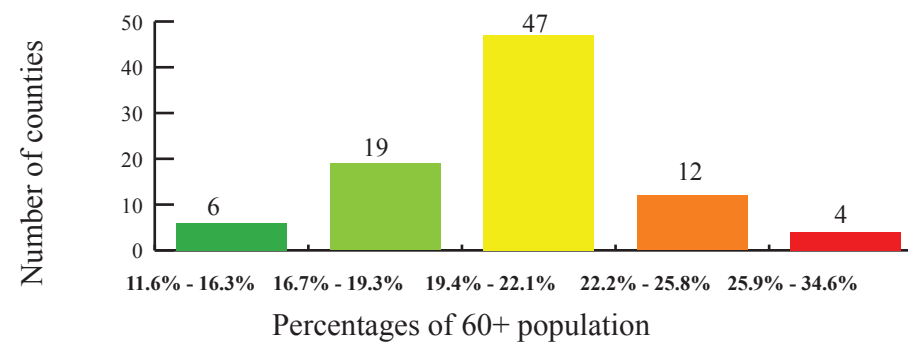
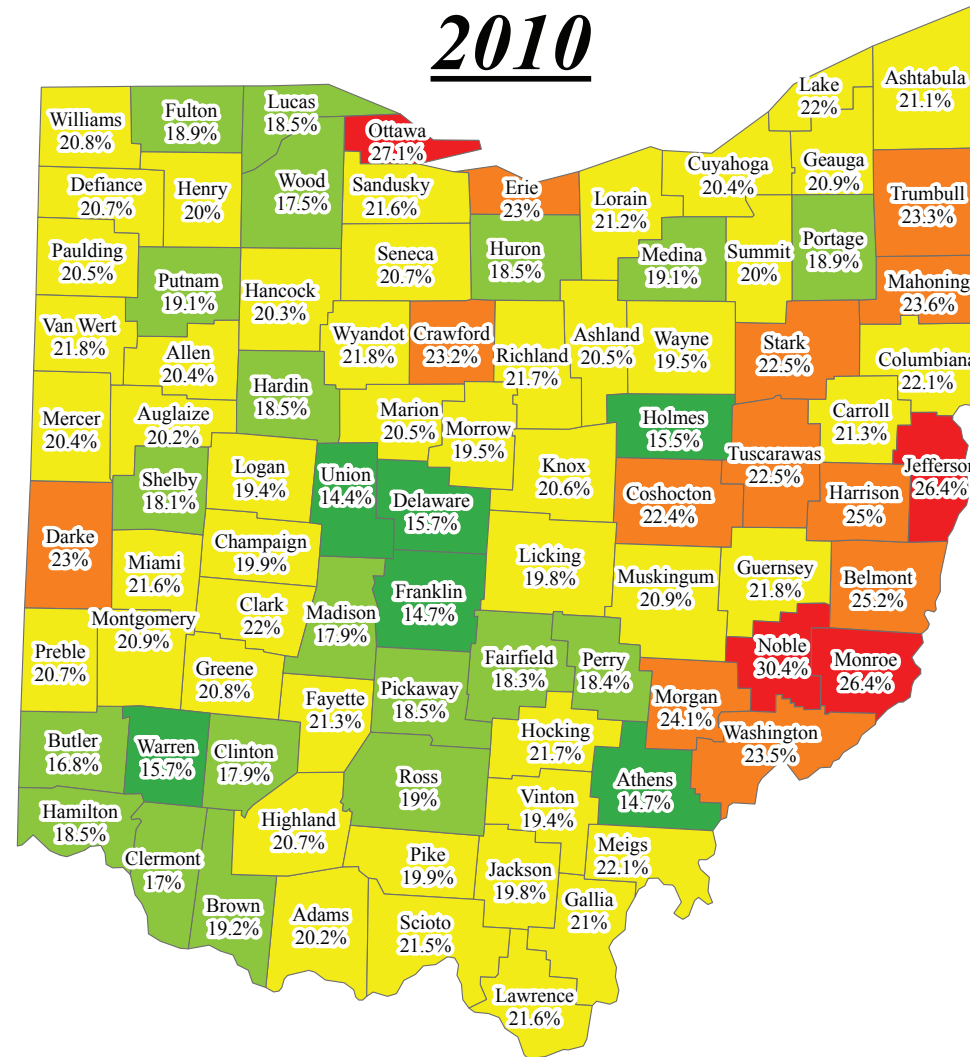
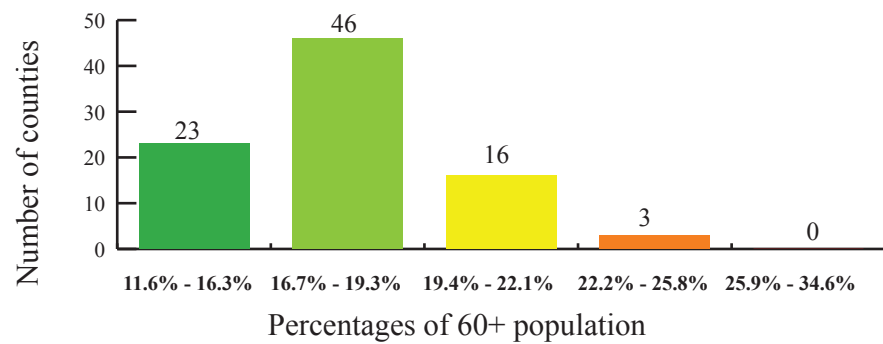
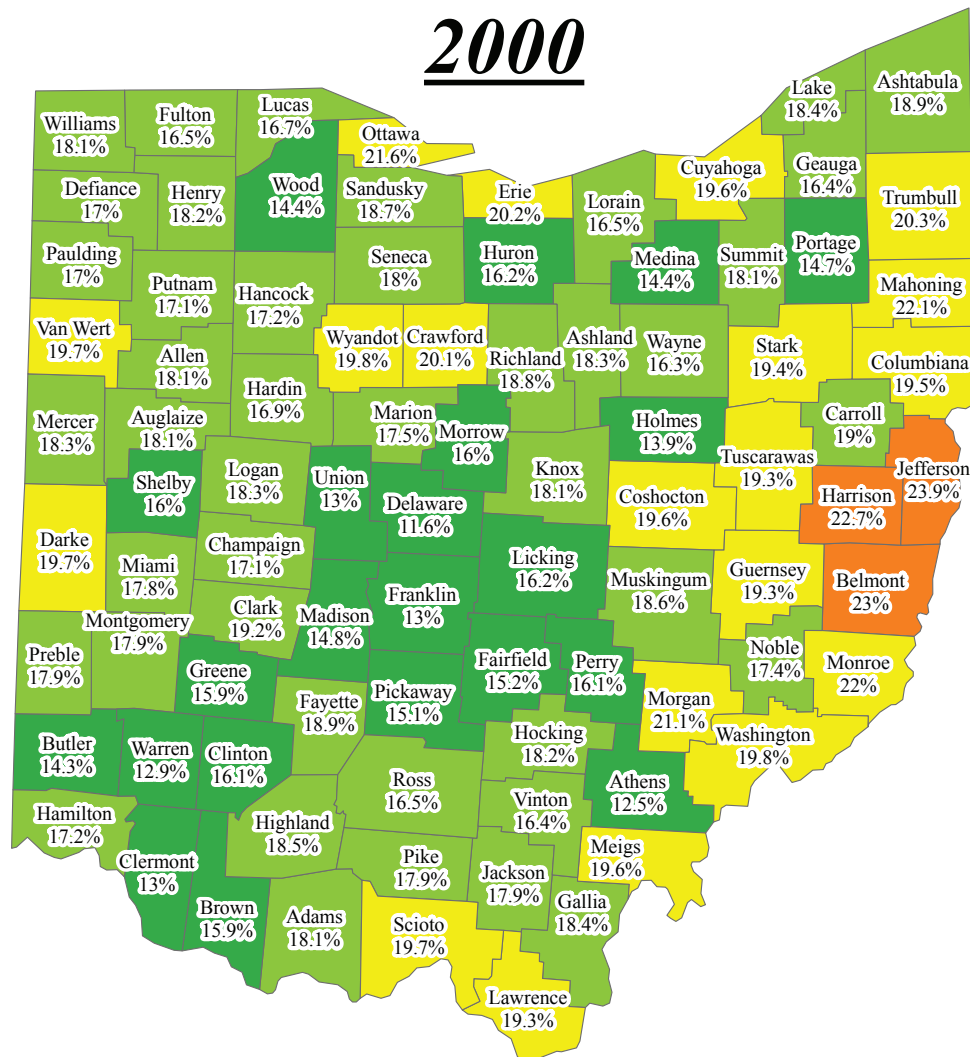


Ohio's 60+ Population by County



Notes:

Classification of percentages and color-coding are done using the natural break (Jenks) method, which is similar to quintile based on the 2000 - 2020 data. A gray-scale version for color-blind viewers is available upon request.

Data source

2000 data: Mehdizadeh, S., Roman, S. P., Wellin, V., Ritchey, P. N., & Kunkel, S. R. (2004). Profile and Projections of Ohio's 60+ population: A county by county study, Scripps Gerontology Center, Oxford, Ohio
 2010 data: 2010 U.S. Census Bureau (2011). Census Summary file 1 & Investigative Reporters and Editors, Inc. (2011). CENSUS.IRE.ORG online database
 2020 data (projected): Mehdizadeh, S. et al. (2004). Profile and Projections of Ohio's 60+ population: A county by county study, Scripps Gerontology Center, Oxford, Ohio

Contact information:

Scripps Gerontology Center
 Upham Hall room 396, Oxford, Ohio 45056
 Office: 513.529.2914
 Website: <http://www.scripps.muohio.edu/>

Prepared by Taka Yamashita on OCT 13, 2011